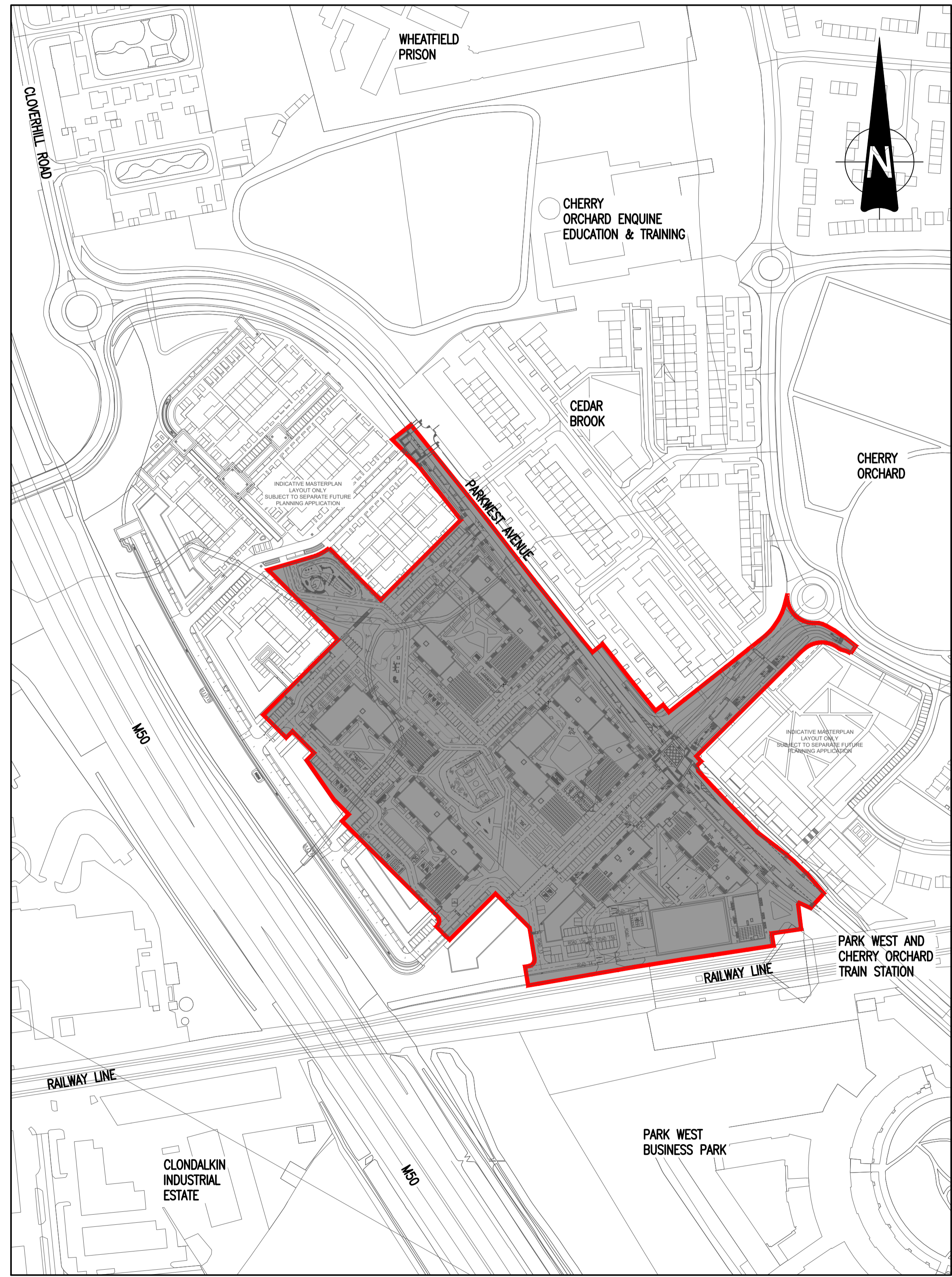


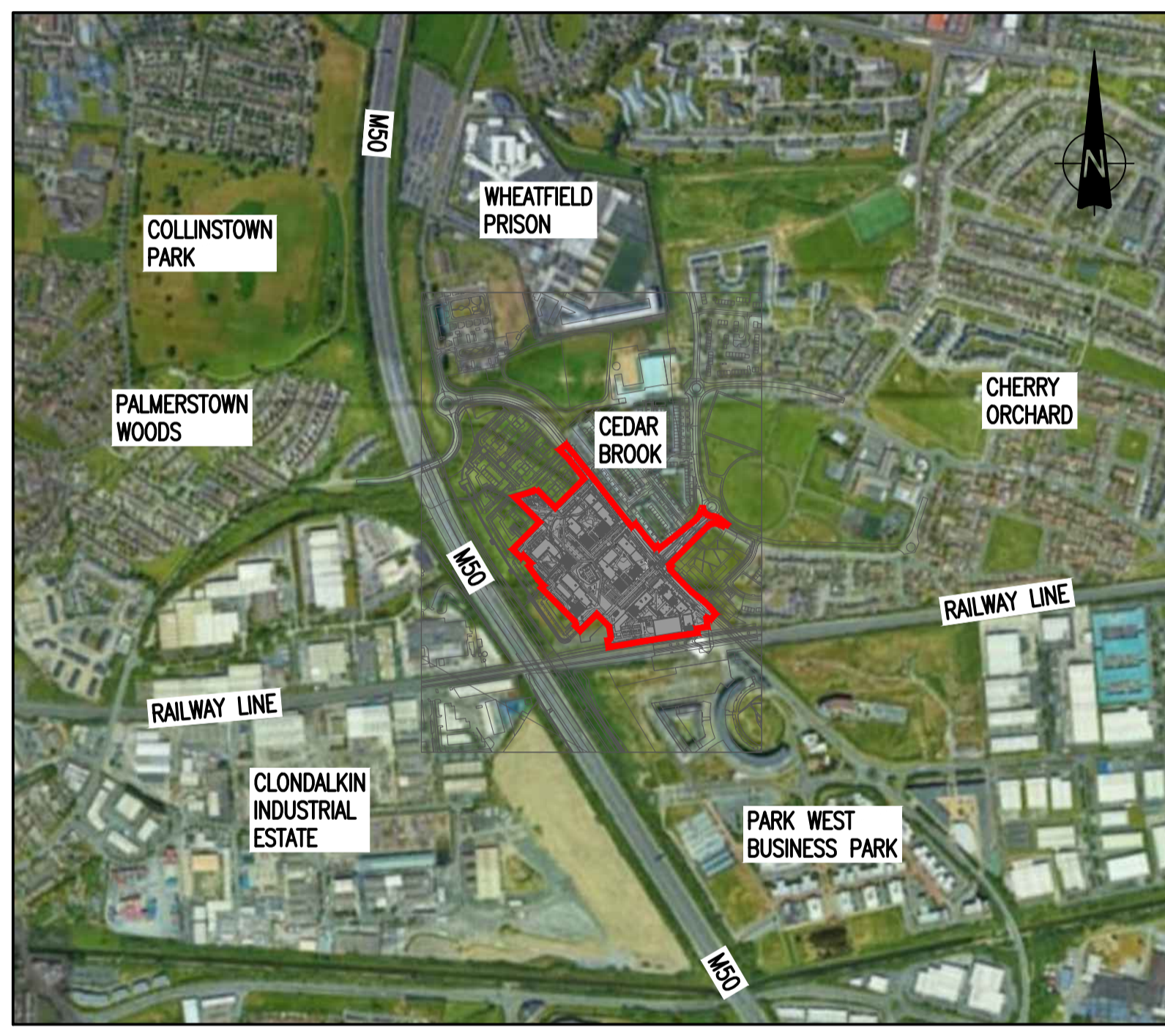
- NOTES:
- DO NOT SCALE. USE FIGURED DIMENSIONS ONLY.
 - THIS DRAWING IS TO BE READ IN CONJUNCTION WITH ALL OTHER RELEVANT ARCHITECTURAL AND ENGINEERING DRAWINGS.

LEGEND:

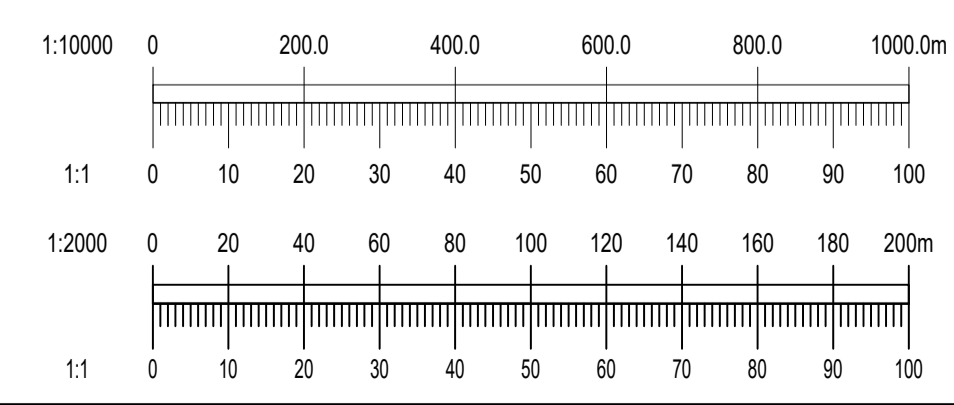
 PLANNING APPLICATION BOUNDARY



SITE LOCATION
SCALE 1:2000



GOOGLE MAP LOCATION
SCALE 1:10000



Rev	Date	Description	By	Chk
Amendments				

Project
CHERRY ORCHARD POINT

Title
PROPOSED SITE LOCATION

Client
LAND DEVELOPMENT AGENCY



BLOCK S, EASTPOINT BUSINESS PARK, ALFIE BYRNE ROAD,
DUBLIN D03 H3F4 IRELAND. Tel: (01) 664 8900
Email: info@waterman-moylan.ie www.waterman-moylan.ie

Status				
PLANNING				
Designed By	PJD	Approved	IW	Waterman Ref
Drawn By	PJD	Date	OCT 2023	22-010
				Scales @ A1
				AS SHOWN
Project	Originator	Volume	Level	Type
				Role
				Number
				Revision
COP-WMC-PH1-00-DR-C-P001				